
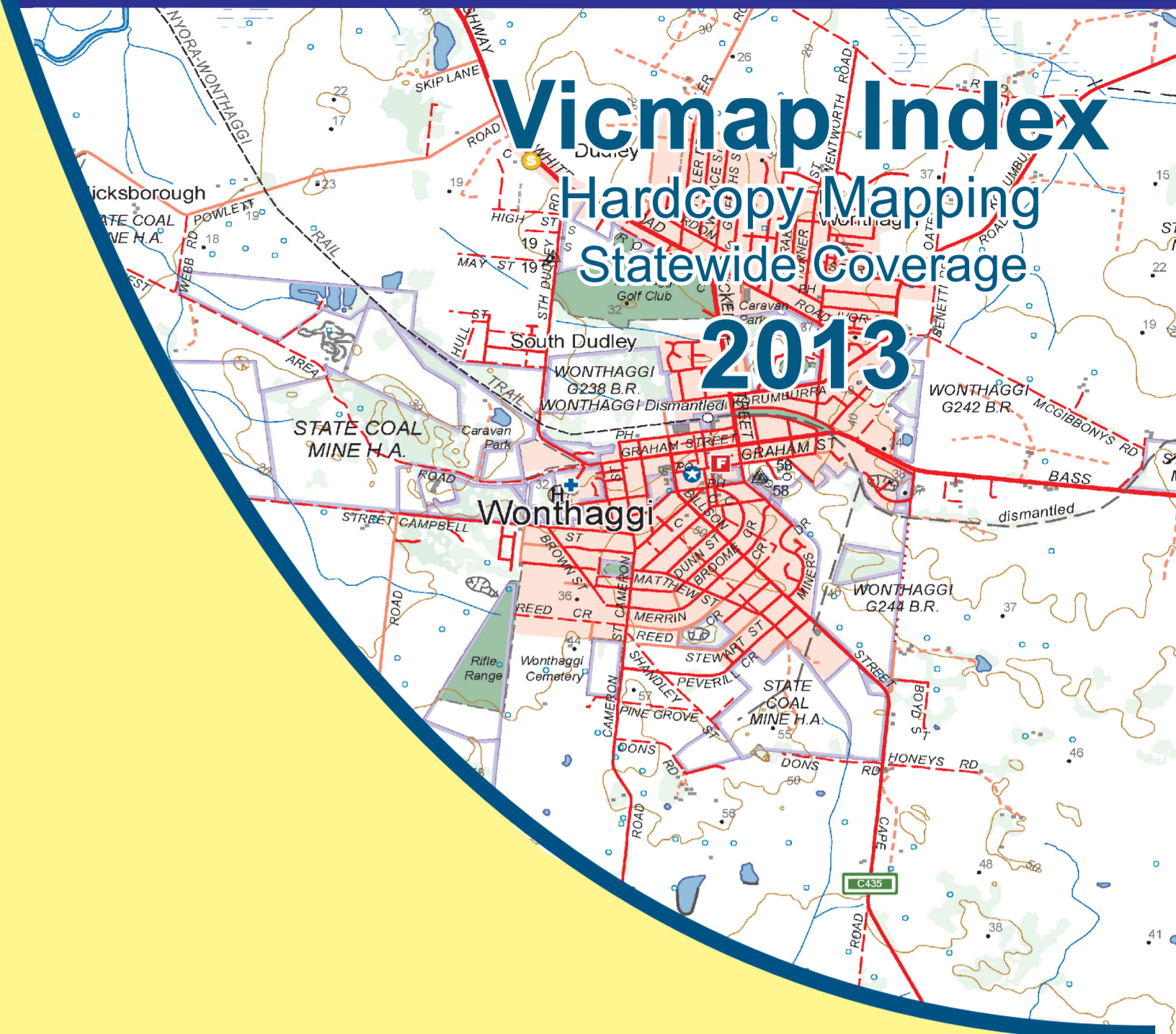


# Vicmap Topographic - 1:100,000, 1:50,000 & 1:25,000 Hardcopy Map Index 2013

Vicmap Topographic Mapping GDA94 Series  
and  
Vicmap Published AGD66 series (1976 - 2003)  
For further information go to [www.dse.vic.gov.au/vicmap](http://www.dse.vic.gov.au/vicmap)



### Vicmap Products

**Vicmap Topographic - Hardcopy Maps**  
This published series features transport, hydrology, relief, vegetation and administrative information and includes:  
 • 1:50,000 - statewide  
 • 1:25,000 - selected areas only  
 • 1:100,000 - selected areas only  
 • Specials - selected areas not based on mapsheet index

Access: Available through Vicmap wholesalers listed at [www.dse.vic.gov.au/vicmap/Vicmap](http://www.dse.vic.gov.au/vicmap/Vicmap) Maps and at all good map retailers

Note: As Vicmap Topographic is derived from the latest Vicmap information, and based on the GDA datum, this series will replace the existing AGD66 Topographic Map Series. Vicmap Topographic Mapsheets will be updated on a five year cycle

**Vicmap Topographic 1:30,000 Maps Online**  
 • A4 & A3 Maps - landscape or portrait

Access: From [www.dse.vic.gov.au/vicmap/Vicmap](http://www.dse.vic.gov.au/vicmap/Vicmap) Maps.  
 Scan this code in order to access, purchase and download Vicmap Topographic 1:30,000 onto your smartphone or tablet.

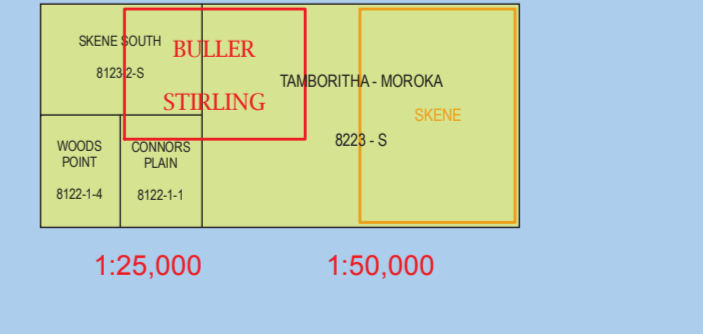
**Other Vicmap Products**  
 Vicmap Address Vicmap Imagery  
 Vicmap Admin Vicmap Lite  
 Vicmap API Vicmap Planning  
 Vicmap Crown Land Tenure Vicmap Position  
 Vicmap Elevation Vicmap Property  
 Vicmap Features of Interest Vicmap Transport  
 Vicmap Hydro Vicmap Vegetation

Access: From Vicmap Data Service Providers listed at [www.dse.vic.gov.au/vicmapdsp](http://www.dse.vic.gov.au/vicmapdsp)



### AGD66 map sheets (1976-2003)

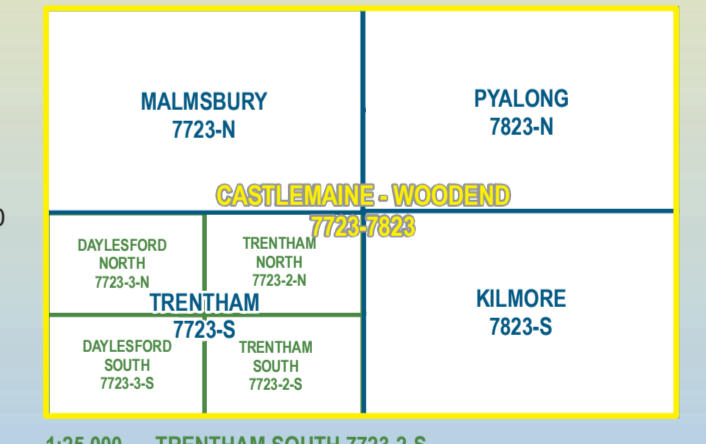
Except for Loderidge and Eldorado (produced on GDA94 datum)



- AGD66 mapsheets no longer available
- 1:25,000 and 1:50,000
- Outdoor Leisure Series
- 1:50,000 single format maps produced by Royal Australian Survey Corps

### GDA94 map sheets

#### Mapsheet Formats



- 1:50,000 printed
- 1:50,000 plotted
- 1:100,000 printed
- Special printed/plotted
- 1:25,000 printed/plotted

Note: all 1:50,000 mapsheets are now published

Copyright © The State of Victoria, Department of Sustainability and Environment 2013

This publication may be of assistance to you but the State of Victoria and its employees do not guarantee that the publication is without flaw of any kind or is wholly appropriate for your particular purposes and therefore disclaims all liability for any error, loss or other consequence which may arise from you relying on any information in this publication.

If you would like to receive this publication in an accessible format such as large print or black and white please telephone 136 186, or email [customer.service@dse.vic.gov.au](mailto:customer.service@dse.vic.gov.au). Deaf, hearing impaired or speech impaired? Call us via the National Relay Service on 133 377 or visit [www.relayservice.com.au](http://www.relayservice.com.au)

Map created by Information Services Branch, DSE  
 PO Box 500, East Melbourne, Victoria 3002, Australia  
 Tel: +61 3 8636 2333, Fax: +61 3 8636 2813  
 Email: [vicmap.info@dse.vic.gov.au](mailto:vicmap.info@dse.vic.gov.au)